

Annex 1 Map of York Central Site

Key:
— Outline Planning Boundary
— Other Land within the Applicants control

P1.1	23/07/18	GC	HS	RB
Issue				
P1	11/07/18	GC	HS	RB
Issued for Outline Planning				
Rev	Date	By	Chkd	Appd

ARUP
 Admiral House, Rose Wharf,
 78 East Street, Leeds, LS9 8EE
 Tel +44(0)113 242 8498 Fax +44(0)113 242 8573
 www.arup.com
 Client
 York Central Partnership

Project Title
 York Central

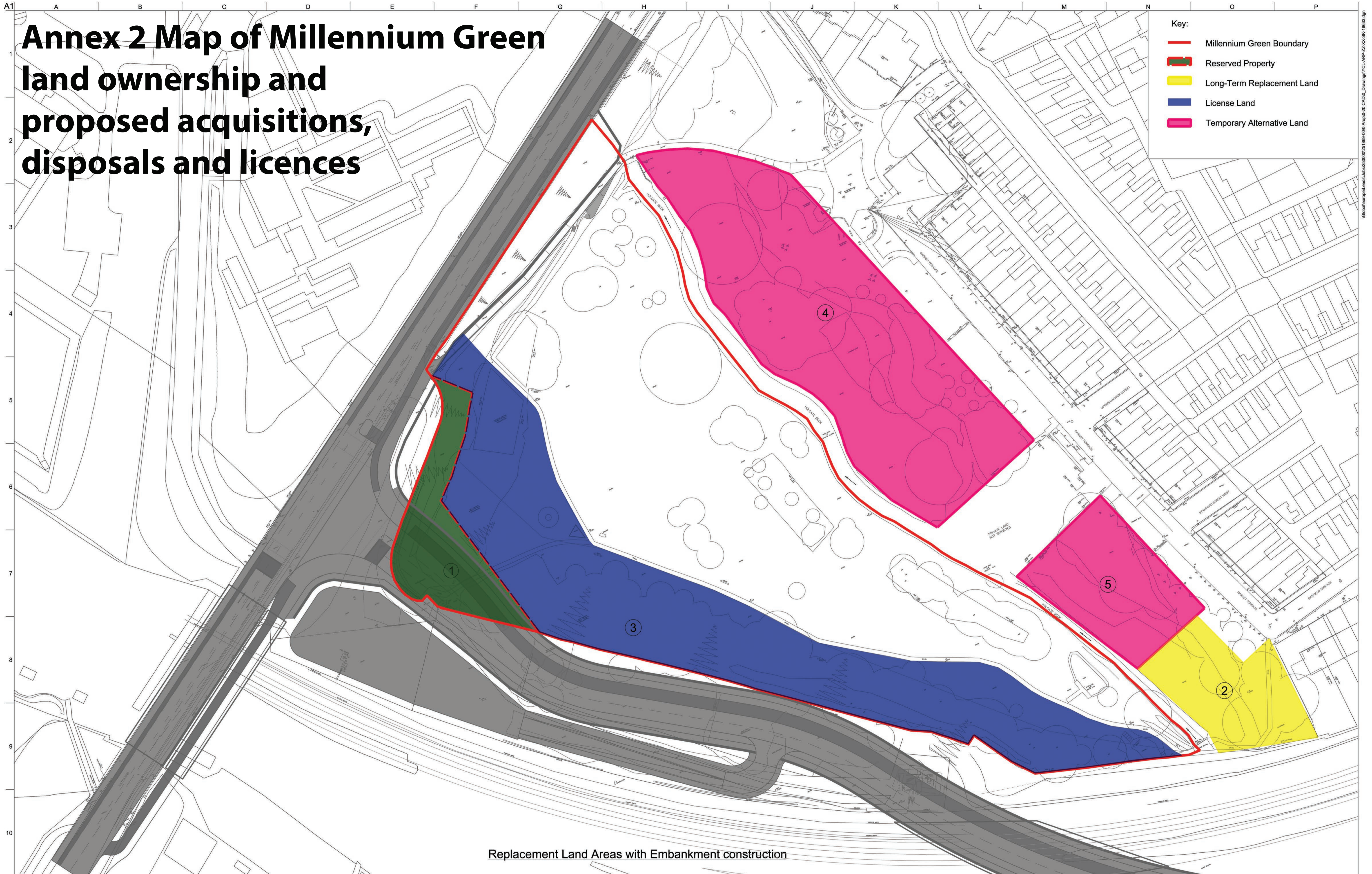
Drawing Title
 Site Plan

Scale at A1 1:2500
 Role Planning
 Suitability S2 Issued for Planning
 Arup Job No 251869-00 Rev P1.1
 Name YCL-ARP-ZZ-XX-DR-GB-18012

Annex 2 Map of Millennium Green land ownership and proposed acquisitions, disposals and licences

Key:

- Millennium Green Boundary
- Reserved Property
- Long-Term Replacement Land
- License Land
- Temporary Alternative Land



Replacement Land Areas with Embankment construction

- Areas:**
- 1 - The Reserved Property = 1127m²
 - 2 - Long-term replacement land = 1127m²
 - 3 - License Land = 5771m²
 - 4 - Temporary alternative land = 5104m²
 - 5 - Temporary alternative land = 1354m²

P04	15/08/18	GC	NB	CW
Issue				
P03	29/06/18	GC	NB	RB
Issue				
Issue	Date	By	Chkd	Appd

P02	26/06/18	GC	NB	RB
Issue				
P02	25/06/18	GC	NB	RB
Issue				
Issue	Date	By	Chkd	Appd

ARUP

Admiral House, Rose Wharf,
78 East Street, Leeds, LS9 8EE
Tel: +44(0)113 242 9498 Fax: +44(0)113 242 8573
www.arup.com

Client
York Central Partnership

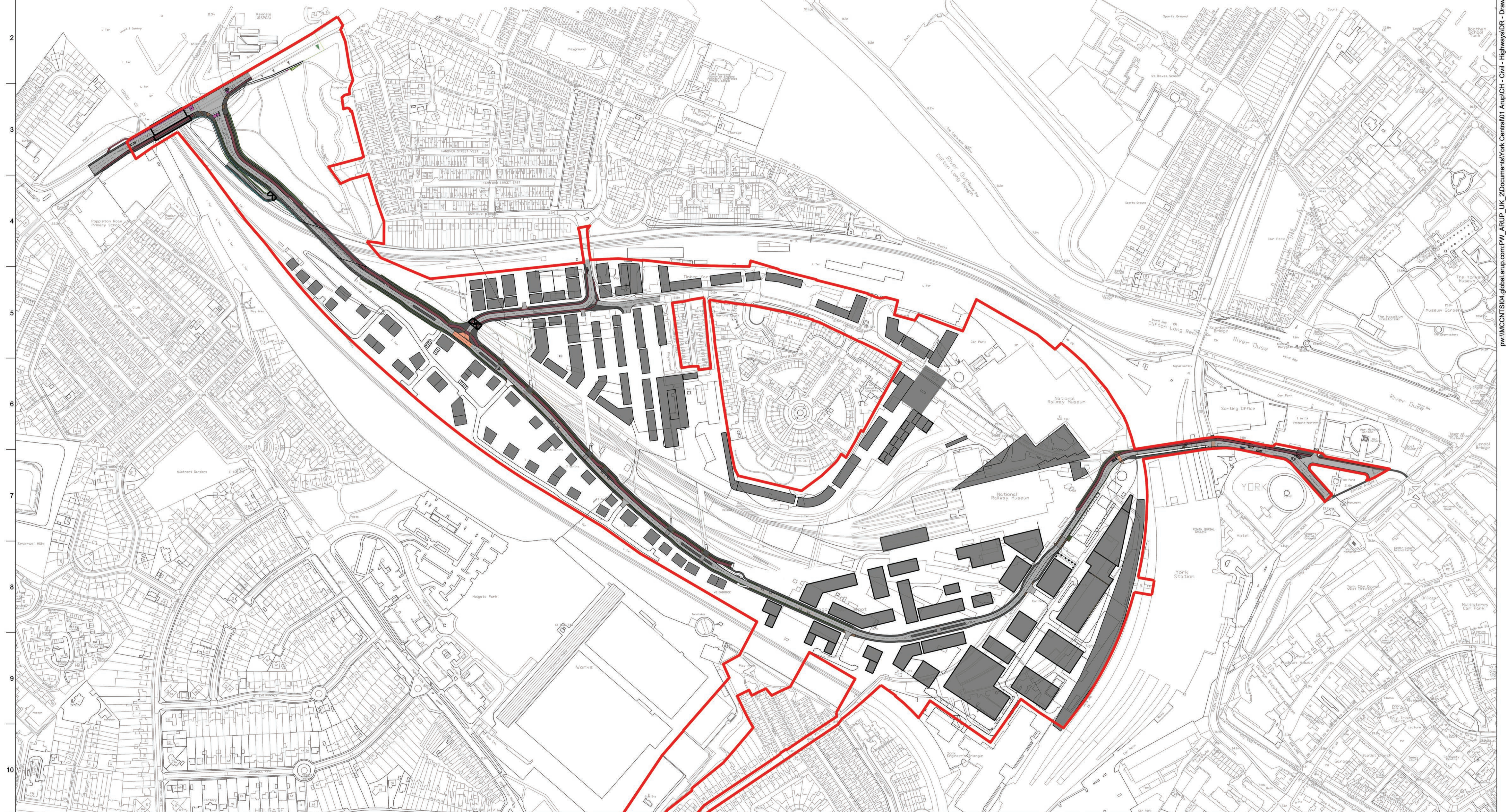
Project Title
York Central

Drawing Title
Proposed Western Access
Licensed Land Plan

Scale at A1	1:500
Role	Highways
Suitability	- S2 - Fit for information
Arup Job No	251869-00
Name	YCL-ARP-ZZ-XX-SK-18633
Rev	P04



Annex 3 Plan of Western Access junction and spine road alignment



Notes:
 1. The highway layout shown is a work in progress and is currently being developed as part of the Phase 1 Infrastructure Design package.

Key:

- Carriageway
- Cycleway
- Footway
- Proposed buildings
- Planting
- Verge

Outline Planning Application Boundary

Rev	Date	Description	By	Chkd	Appd	Auth
---	---	---	---	---	---	---
---	---	---	---	---	---	---
---	---	---	---	---	---	---
---	---	---	---	---	---	---
---	---	---	---	---	---	---
---	---	---	---	---	---	---
---	---	---	---	---	---	---
---	---	---	---	---	---	---
---	---	---	---	---	---	---
P01.2	---	---	---	---	---	---

ARUP

Admiral House Rose Wharf 78 East Street
 Leeds, LS9 8EE
 Tel +44 113 242 8498 Fax +44 113 242 8573
 www.arup.com

Client
York Central Partnership

Project Title
York Central

Drawing Title
**Highway Design
 General Arrangement – Key Plan
 Sheet 1 of 9**

Scale at A1: 1:2500
 Anup Job No: 15169-00

Role: Civil - Highways

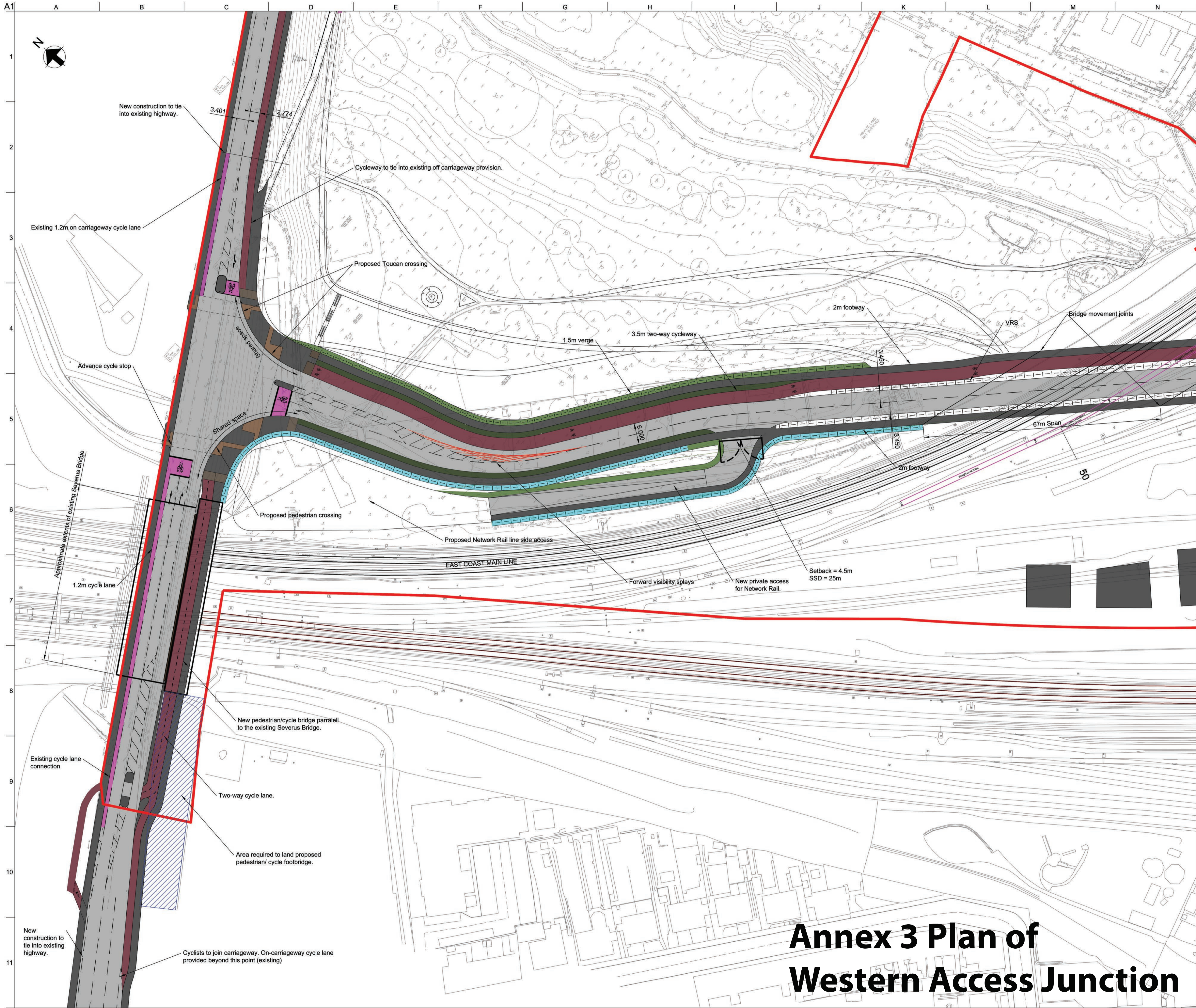
Suitability: SO - Initial status or WIP

Rev: P01.2

Name: YCL ARUP - ZZ - XX - DR - CH - 0101

Project Originator Volume Location Type Role Number

p:\M\CONTS\04_global\arup.com\PW_ARUP_UK_2\Documents\York_Central\01_Anup\CH - Civil - Highways\DR - Drawing\YCL-ARUP-ZZ-XX-DR-CH-0101



- Key:**
- Outline Planning Application Boundary
 - Existing East Coast Main Line (ECML)
 - Existing Freight Avoiding Lines (FAL)
 - Proposed Buildings
 - NRM Rail Link
 - ^ Visibility splay
 - |- Vehicle Restraint System
 - Retaining wall
 - Planting
 - Verge
 - Carriageway
 - Footway
 - Segregated cycle lane
 - On-carriageway cycle lane
 - Surface course colour contrast
 - Blister tactile paving
 - Corduroy tactile paving
 - Indicative area to land proposed footbridge

- Notes:**
- 1) Design speed = 50kph/30mph
 - 2) Water End speed limit = 30mph
 - 3) Park Street speed limit = 30mph, north of bridge
 - 4) Park Street speed limit = 20mph, south of bridge
 - 5) SSD of 25m has been used to draw all visibility splays on this drawing, in accordance with manual for streets.
 - 6) Indicative masterplan subject to design development.

Rev	Date	Description	By	Chkd	Appd	Auth
P01.1		First issue				

ARUP
 Admiral House, Rose Wharf, 78 East Street
 Leeds, LS9 9EE
 Tel: +44 113 242 8488 Fax: +44 113 242 8573
 www.arup.com

Client
York Central Partnership

Project Title
York Central

Drawing Title
**Highway Design
 General Arrangement
 Sheet 2 of 9**

Scale at A1: 1:500 Job No: 251869-00

Role: Civil - Highways

Suitability: S0 - Initial status of WBS

Rev	By	Chkd	Appd	Auth
P01.1				

Name
YCL - ARP - ZZ - XX - DR - CH - 0102

Annex 3 Plan of Western Access Junction

DRAFT